
West Valley Onyx 2019
7,240 SF
Onyx
Mon. 9/9
W Glen Eagle Dr
S Glen Eagle Dr
Glen Eagle Dr
W 3100 S
5655 W
300 ft
Google Earth
© 2018 Google

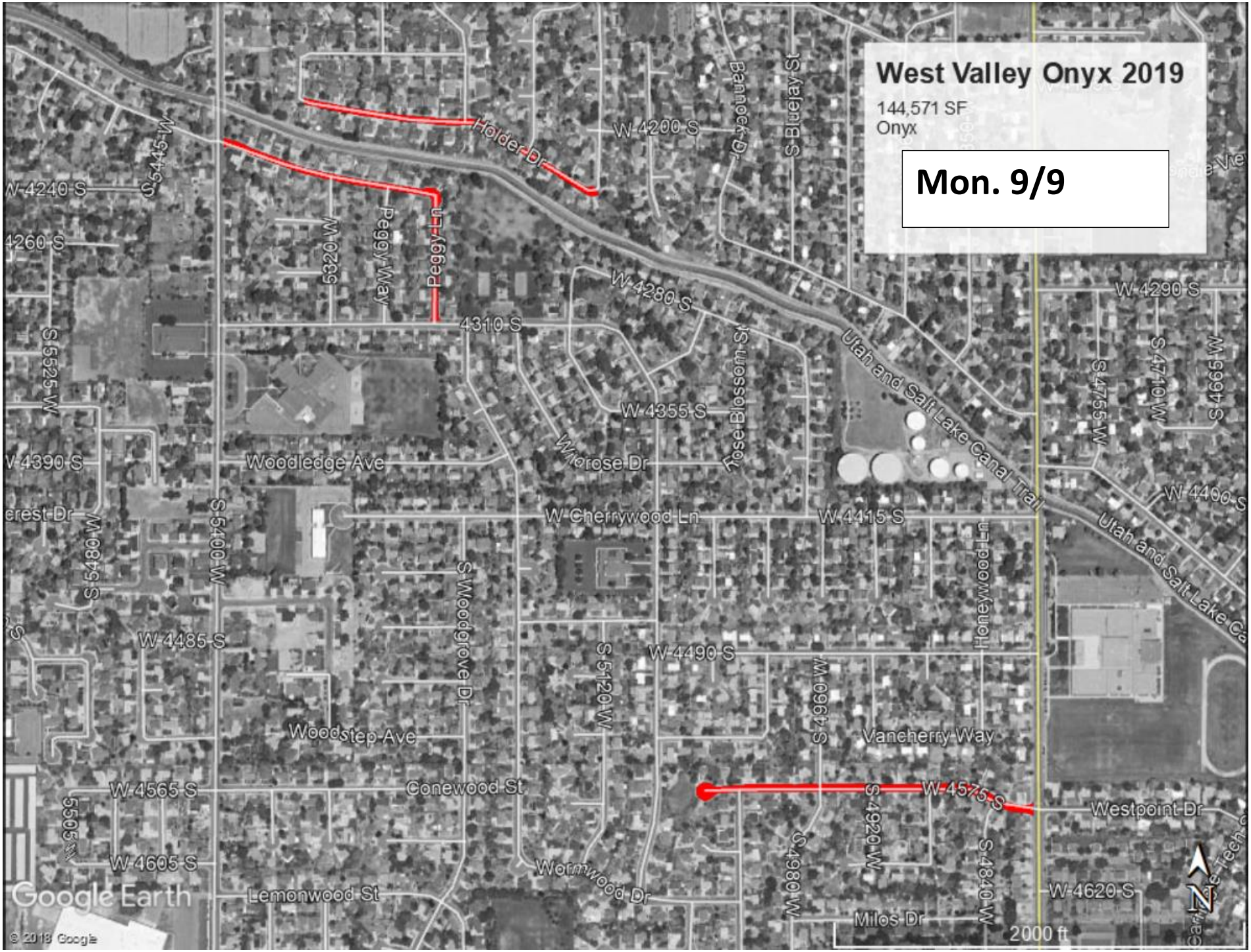
West Valley Onyx 2019
144,571 SF
Onyx
Mon. 9/9
Holder Dr
W 4200 S
Bannock Dr
S Bluejay St
W 4240 S
S 5445 W
4260 S
5320 W
Peggy Way
Peggy Ln
W 4280 S
4310 S
W 4290 S
S 5525 W
Utah and Salt Lake Canal Trail
S 4755 W
S 4710 W
S 4665 W
W 4355 S
Rose Blossom St
W 4390 S
Woodledge Ave
Wildrose Dr
W 4400 S
W Cherrywood Ln
W 4415 S
S 5480 W
S 5400 W
S Woodgrove Dr
Honeywood Ln
W 4485 S
W 4490 S
S 5120 W
S 4960 W
Woodstep Ave
Vancherry Way
W 4565 S
Conewood St
W 4575 S
Westpoint Dr
S 4920 W
S 4980 W
S 4840 W
W 4605 S
Wormwood Dr
Lemonwood St
W 4620 S
Milos Dr
2000 ft
Google Earth
© 2018 Google

West Valley Onyx 2019
140,788 SF
Onyx
Tues. 9/10
Robin Rd
W 3150 S
S 3085 W
S 2975 W
S Lehi Dr
S 2740 W St
S Maple Way
Oriole Way
Tess Ave
W Lehi Dr
S 3250 W
W 3370 S
W 3360 S
S 2660 W
S 2610 W
Mockingbird Way
S 3030 W
S 2910 W
S 2760 W
W 3395 S
171
S Market St
W 3570 S
W 3560 S
W 3590 S
3590 S
W 3605 S
W 3620 S
215
32nd W
S 2880 W St
S 2810 W St
S 2740 W
S 2700 W
S 2400 W
Belt Route
Lexington Park Dr
S 2200 W
S 2700 W
S 1950 W
Wright Ln
Granger Dr
W 3760 S
W 3785 S
S 3000 W
W 3835 S
S Cheryl St
S 2520 W
2475 W
W 3800 S
W 3860 S
Google Earth
© 2018 Google
2000 ft
N

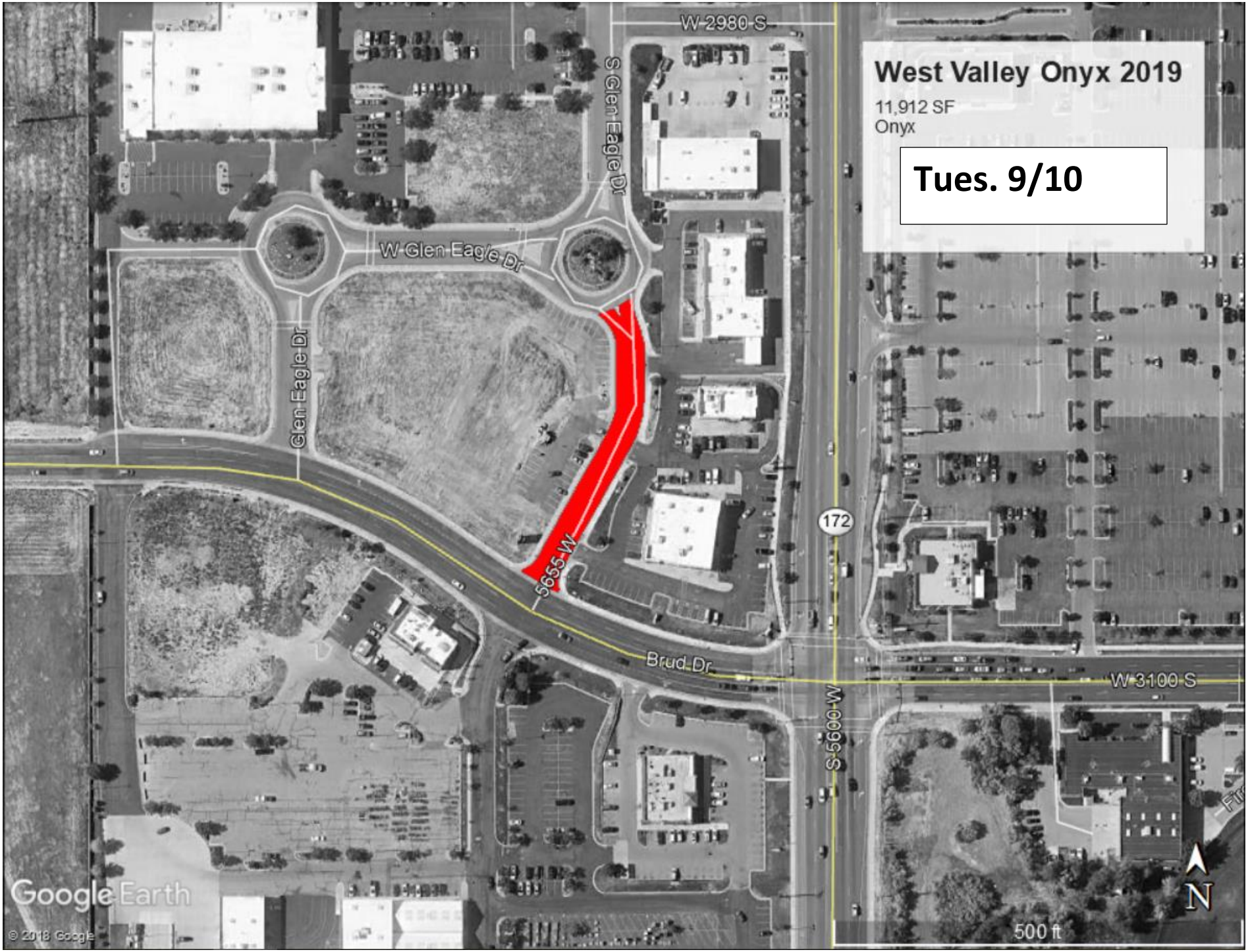
West Valley Onyx 2019
11,912 SF
Onyx
Tues. 9/10
W 2980 S
S Glen Eagle Dr
W Glen Eagle Dr
Glen Eagle Dr
5655 W
Brud Dr
172
S 5600 W
W 3100 S
500 ft
N
Google Earth
© 2018 Google

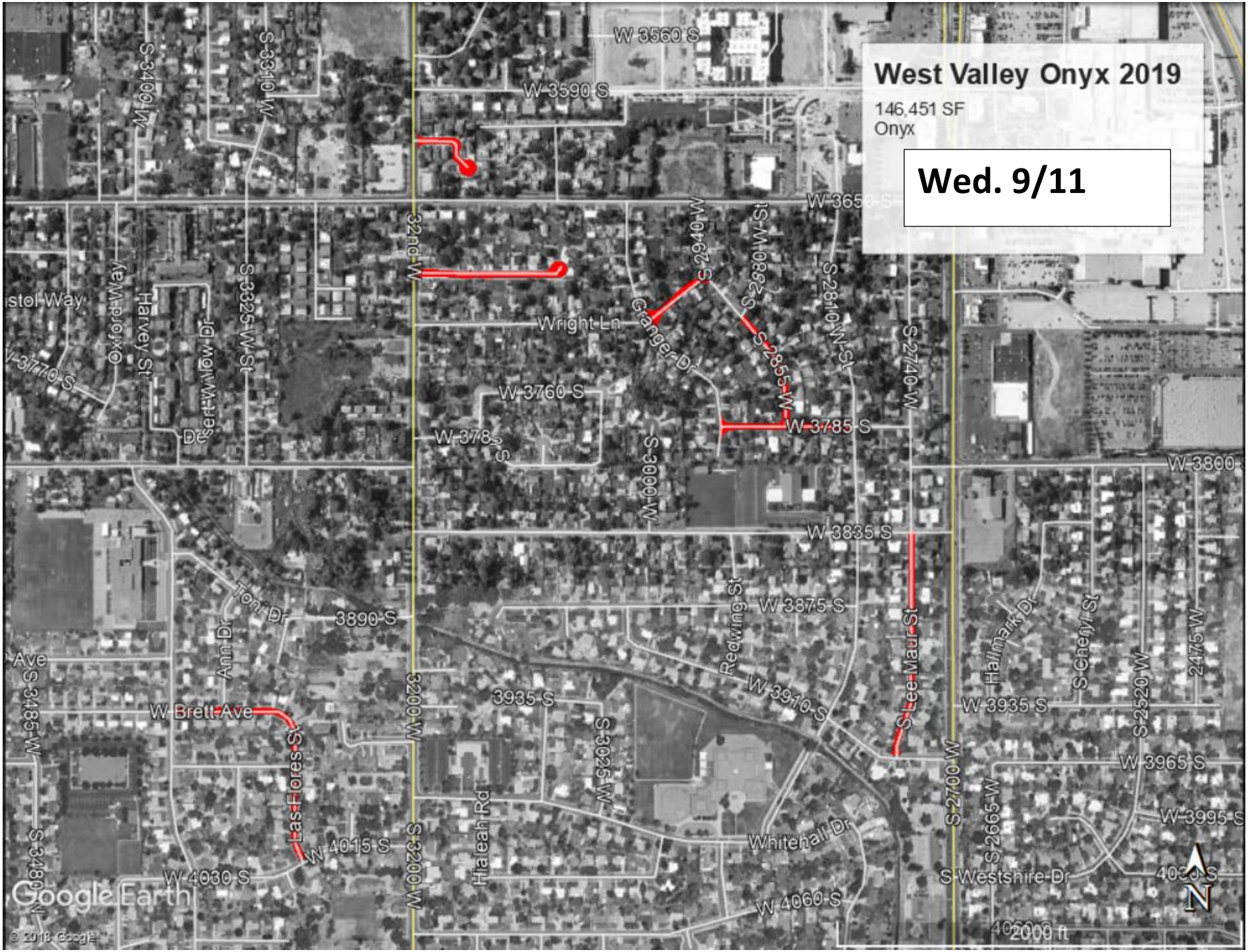
West Valley Onyx 2019
146,451 SF
Onyx
Wed. 9/11
W 3560 S
W 3590 S
W 3650 S
S 3400 W
S 3310 W
32nd W
S 3325 W St
Harvey St
Oxford Way
Wright Ln
Granger Dr
S 2640 W
S 2680 W St
S 2810 W St
S 2740 W
S 2855 W
W 3760 S
W 3785 S
W 3800
S 3000 W
W 3835 S
W 3875 S
Redwing St
Lee Maui St
Hallmark Dr
S Cheryl St
S 2520 W
2475 W
Toni Dr
Ann Dr
3890 S
W Brett Ave
3200 W
3935 S
S 3025 W
W 3910 S
W 3935 S
W 3965 S
W 3995 S
S 2700 W
S 2665 W
Las Flores St
W 4015 S
S 3200 W
Haleah Rd
Whitehall Dr
S Westshire Dr
W 4030 S
W 4060 S
S 3485 W
S 3480 W
Google Earth
© 2018 Google
2000 ft
N

West Valley Onyx 2019
146,834 SF
Onyx
Thur. 9/12
W 3560 S
W 3590 S
W 3650 S
W 3760 S
W 3785 S
W 3835 S
W 3875 S
W 3900 S
W 4010 S
W 4015 S
W 4030 S
W 4060 S
3890 S
3935 S
Wright Ln
Granger Dr
Toni Dr
Ann Dr
Las Flores St
Hialeah Rd
Whitehall Dr
Redwing St
S Market St
W Alan Ave
W Brett Ave
Glen Ave
Cambridge Dr
W Bristol Way
Oxford Way
Harvey St
Desert Willow Dr
S 3400 W
S 3310 W
S 3325 W St
32nd W
S 2940 W
S 2880 W St
S 2810 W St
S 2855 W
S 3000 W
S 3645 W
S 3660 W
S 3600 W
S 3485 W
S 3550 W
S 3515 W
S 3480 W
S 3200 W
S 3025 W
Google Earth
© 2018 Google
2000 ft
N

West Valley Onyx 2019
89,467 SF
Onyx
Fri. 9/13
W Westlake Rd
W 3180 S St
W 3310 S
W 3370 S
W 3420 S
W Lemay Ave
W 3500 S
171
W 3540 S
W 3560 S
W 3590 S
W 3650 S
Lancer Way
Wright Ln
W 3760 S
W 3785 S
Tess Ave
Valcrest Dr
Jason Pl
Pearce Dr
S Market St
Cambridge Dr
Oxford Way
Harvey St
Granger Dr
S 3600 W
S 3450 W
S 3250 W
S 3400 W
S 3310 W
S 3325 W St
S 3200 W
S 2910 W
S 2940 W
S 2880 W St
S 2810 W St
S 2740 W
S 2700 W
S 2660 W
S 2610 W
S Maple Way
Google Earth
© 2018 Google
2000 ft
N

West Valley Onyx 2019
64,176 SF
Onyx
Fri. 9/13
W 4280 S
S 5180 W
Lotus Blossom Dr
Rose Petal Way
Rose Blossom St
Cherry Mew Dr
S 4975 W
Utah and Salt Lake Canal Trail
S 4755 W
W 4355 S
Wildrose Dr
Wormwood Dr
W Cherrywood Ln
Early Duke St
S Red Cherry Cir
S Wild Cherry Cir
S Red Blossom Cir
S Cherry Hollow Cir
S Cherry Blossom Cir
Honeysuch Ln
S 4800 W
W White Blossom Way
W 4490 S
S 5120 W
S 4960 W
S 4920 W
S 4840 W
Google Earth
© 2018 Google
1000 ft
N